



Seabird Island Education

P.O. Box 765 | 2895 Chowat Rd. | Agassiz, BC | V0M 1A2
Phone: 604-796-2177 | Fax: 604-796-3729
www.seabirdisland.ca

EDUCATION JURISDICTION

Strategic Plan Leadership goal: the next step in self-government based on the cultural and traditional identity of Seabird Island Band

Strategic Plan Membership goal: Education Jurisdiction impacts all of our membership – we will continue to communicate with and engage our community as we move towards education jurisdiction for September 2022.

We are very pleased to have achieved ratification – the vote was 96% in favour. Having accomplished ratification of education jurisdiction for Seabird Island Band (i.e. 50% plus 1 of those who cast a ballot, vote in favour), the next steps are as follows:

EDUCATION JURISDICTION

NEXT STEPS

Seabird and the Minister must sign the Education Jurisdiction Agreement and the Funding Agreement

Seabird and the FNEA will sign an Education Co-Management Agreement,

Seabird and BC will sign an education jurisdiction agreement, and

Canada will pass an order in council adding Seabird to list of Participating First Nations in the Schedule to the federal supporting legislation

Canada and Seabird would jointly agree on an effective date

We will ensure that our Education Governance reflects having out own education jurisdiction



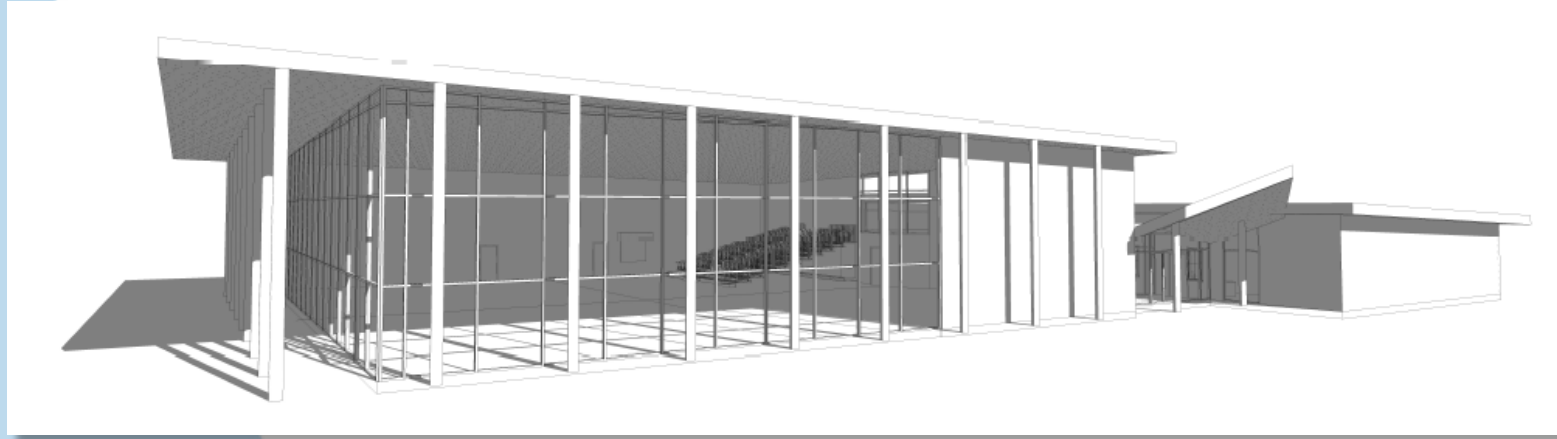
SEABIRD CULTURE AND COMMUNITY CENTER

Strategic Plan Infrastructure goal: meeting infrastructure needs for future growth

We are now into the design phase – the concept drawing is included below, and the building location is shown on the images following.

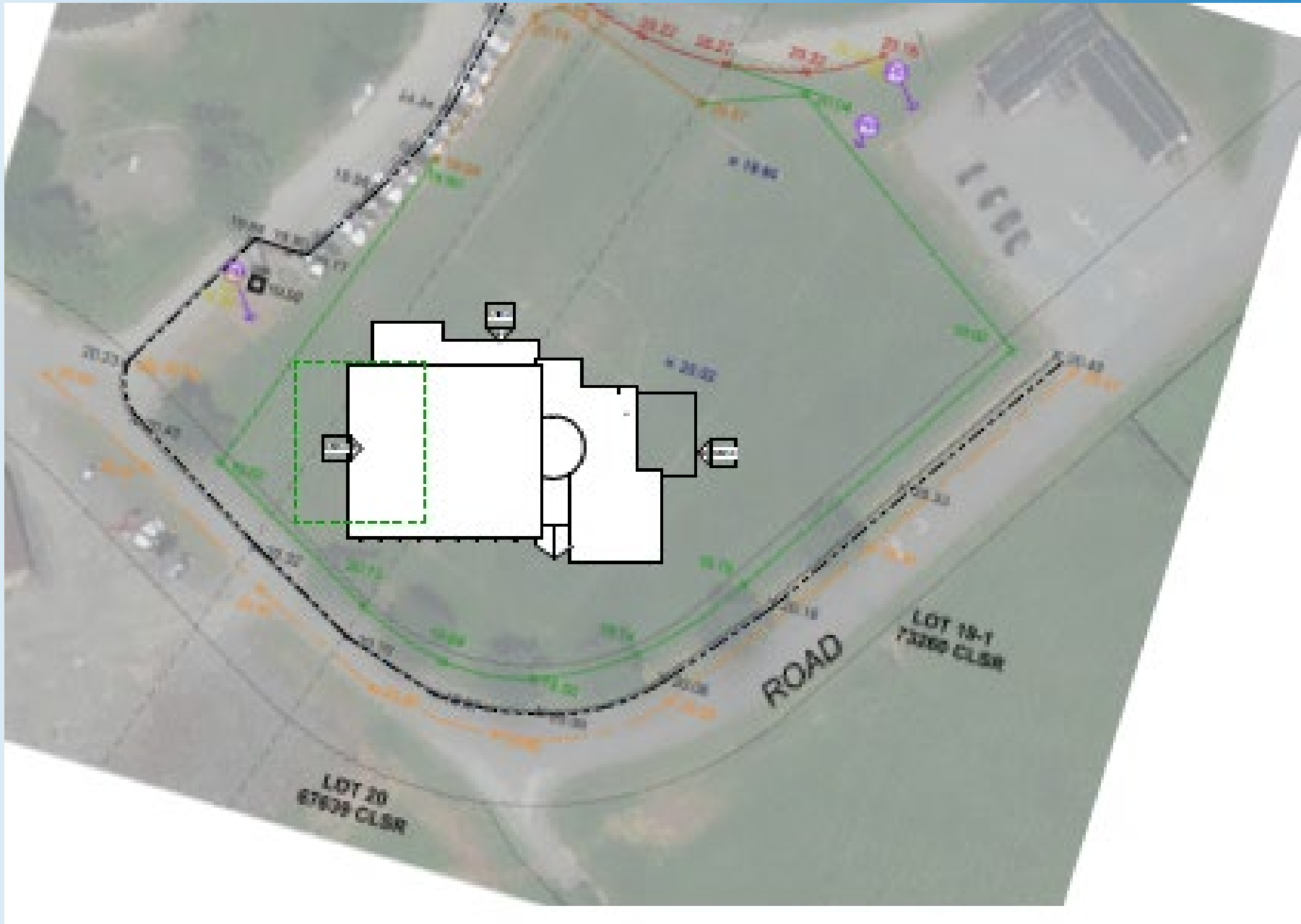


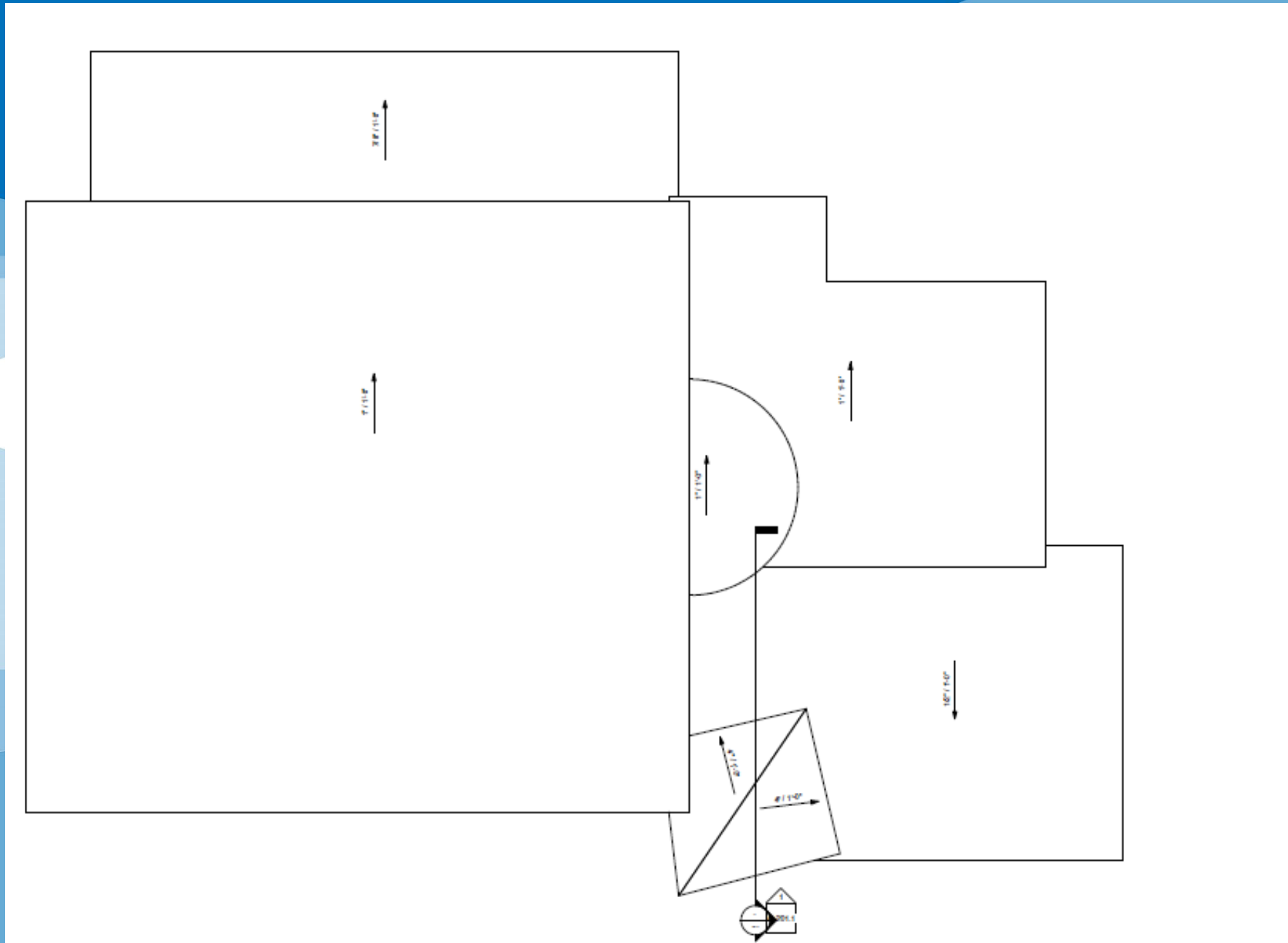
Seabird Culture and Community Center

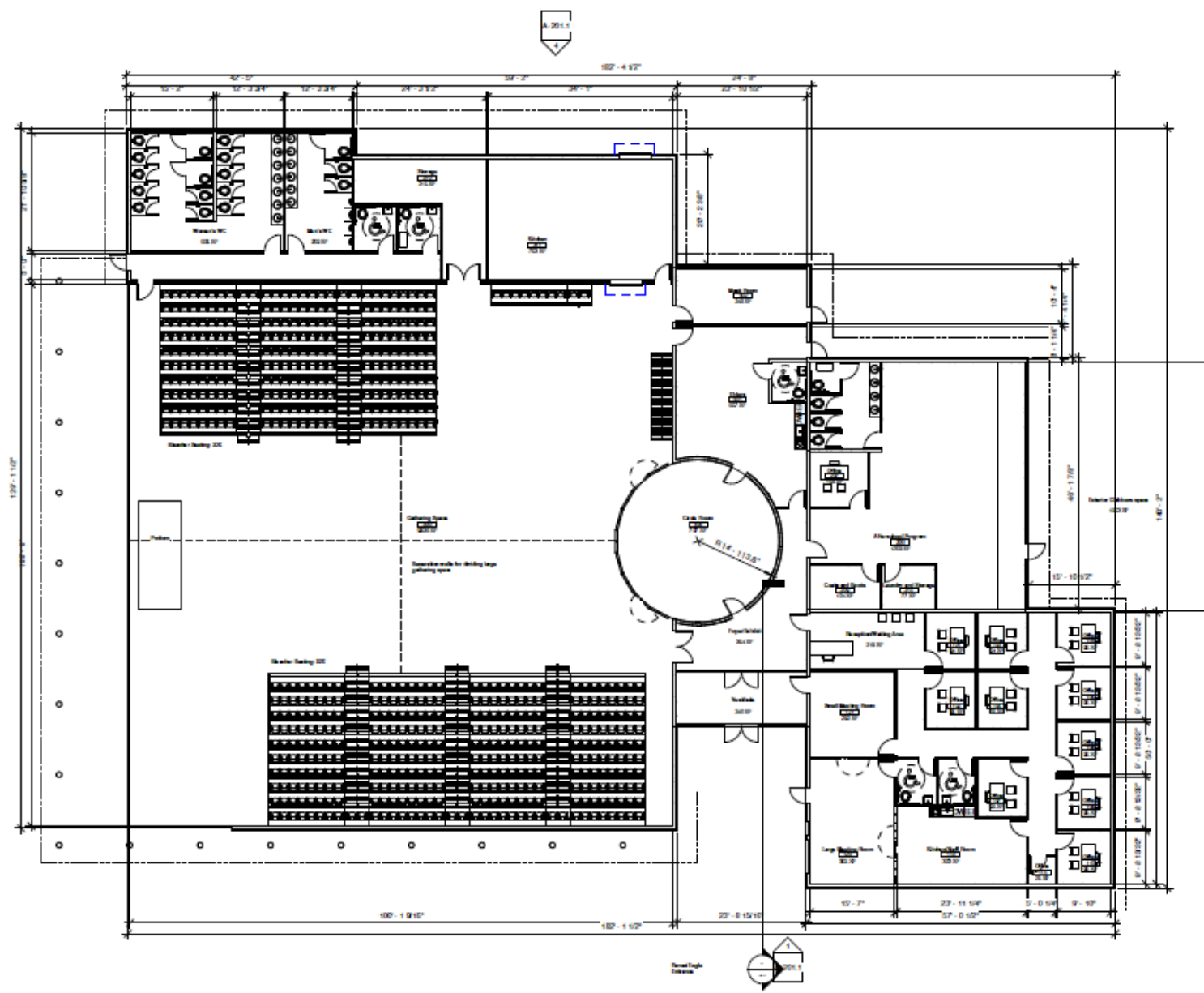


Seabird Island
Education









Total Building Area:	10,682 sqft
Gathering Space:	9,830 sqft
Circle Room:	707 sqft
Elders:	667 sqft
Mask Room	248 sqft
Bathrooms and Kitchen and Storage:	2,436 sqft
After-school Program:	1,800 sqft
Child and Family:	2,773 sqft
Foyer/Exhibit:	354 sqft
Vestibule:	240 sqft
Total Program Area	10,055 sqft
*Mechanical, Electrical:	TBD

1 Level 1
3/32" = 1'-0"

WEATHER AND FLOOD RISK RESPONSE:

Strategic Plan Infrastructure goal: meeting infrastructure needs for future growth

- A report has been submitted to Emergency Management BC and / or ISC to recover initial costs and fund the necessary repairs due to the heavy rain event in November. Affected areas include Hicks Creek, the culvert removal on the private non-Seabird driveway close to Kamp Road, and the erosion that has occurred along Seabird Island Road.
- A proposal is being developed that would raise the height of Seabird Island Road to act as more of a preventative barrier along the slough.
- A job description has been drafted for an emergency response coordinator. The biggest gap at present is an evacuation plan and someone to manage the plan in time of need. The plan would include resource lists like bus drivers, boat drivers, muster points and 'block leads' to manage the muster stations as people assemble, pick up routes, egress, and location options to evacuate to.



BC HOUSING PROJECT

Strategic Plan Infrastructure goal: meeting infrastructure needs for future growth

We have the go ahead from BC Housing to complete the design phase on 32 new units. The contract for building the units will not be in place until more funding is available at the provincial level.



BC HOUSING PROJECT

SEABIRD ISLAND

SITE PLAN

